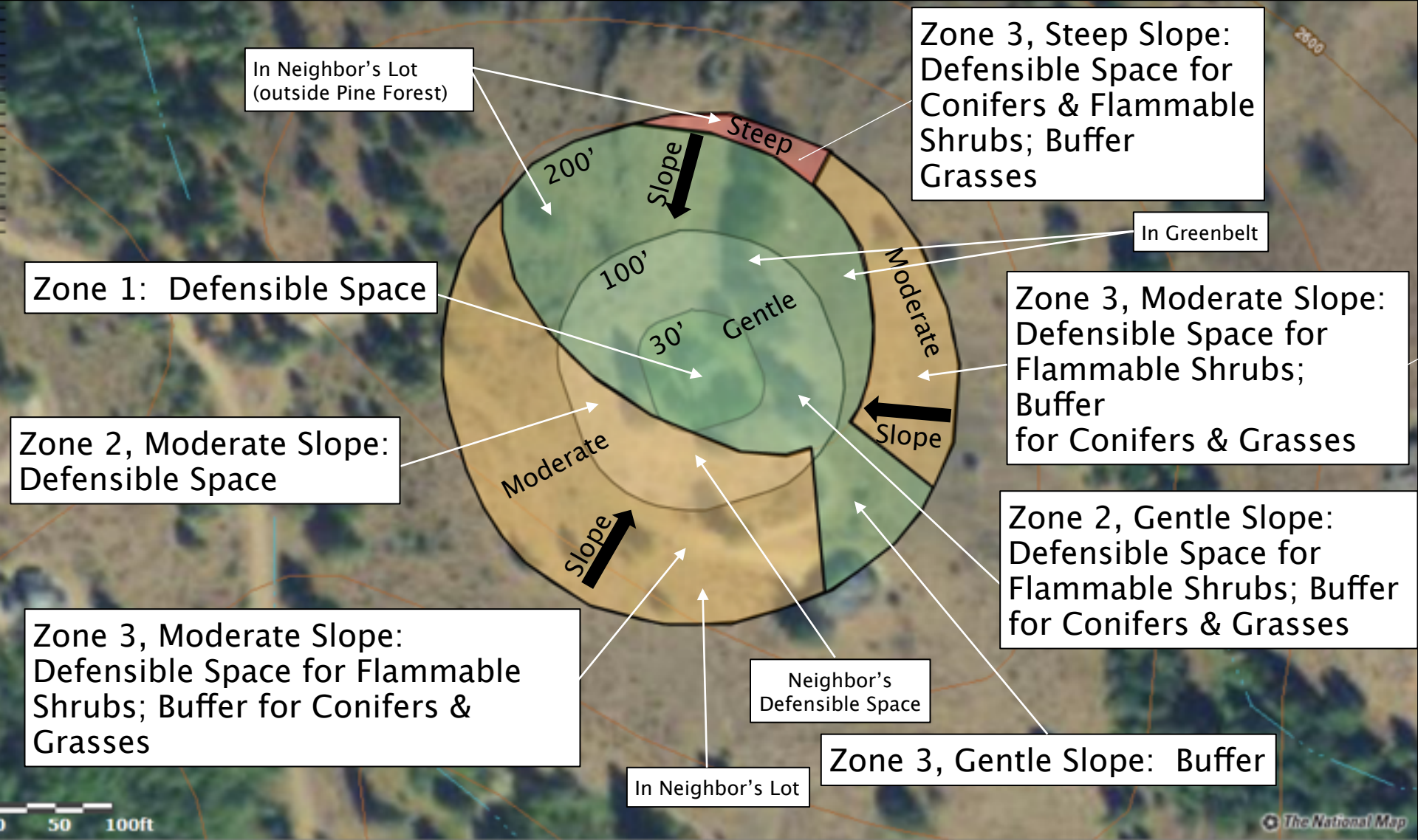


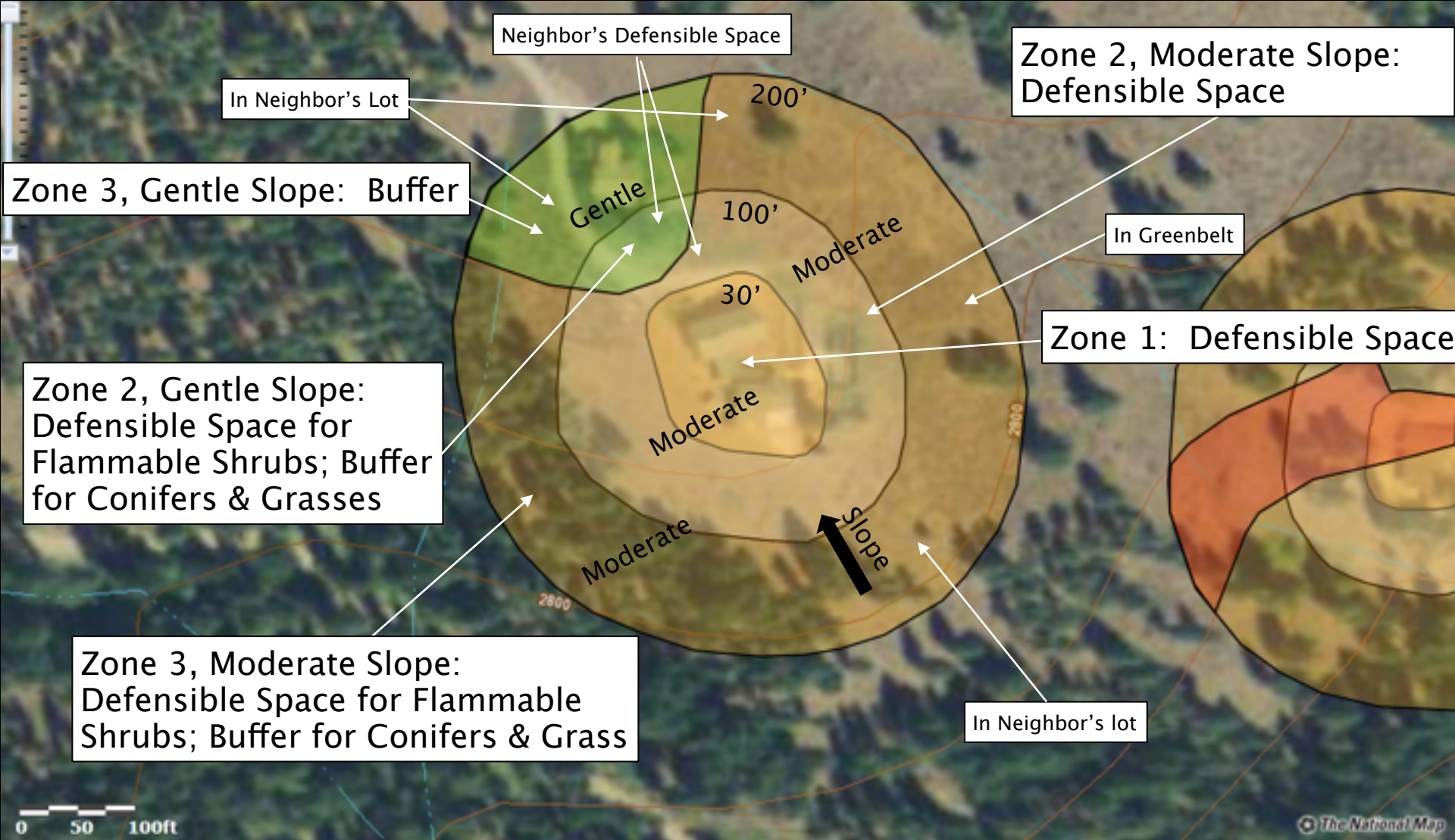
# Firewise Defensible Space Map for Pine Forest Lot 166C

Note: The illustrated boundaries between zones & slopes, as well as the areas where zones extend into other properties are approximate.



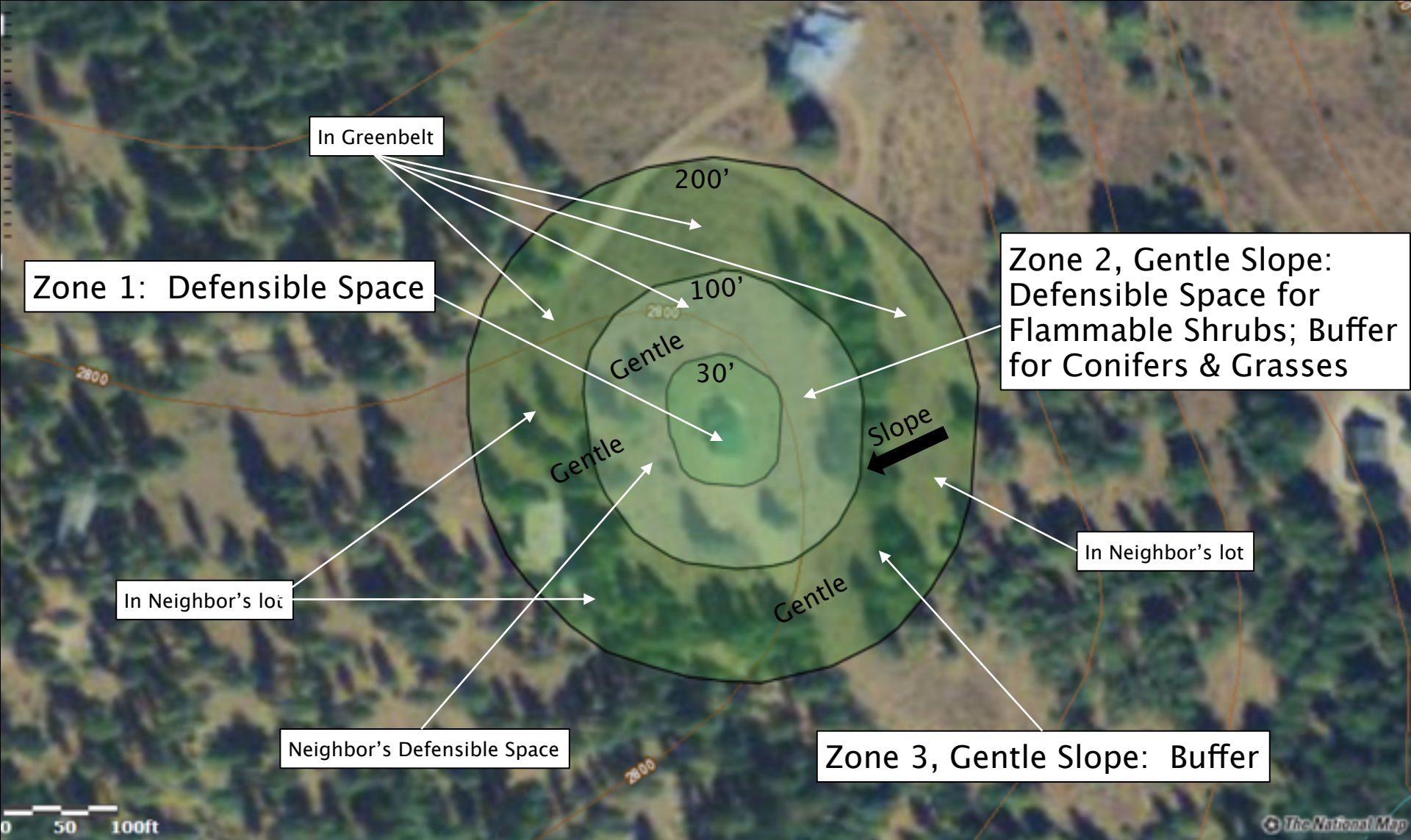
# Firewise Defensible Space Map for Pine Forest Lot 38

Note: The illustrated boundaries between zones & slopes, as well as the areas where zones extend into other properties are approximate.



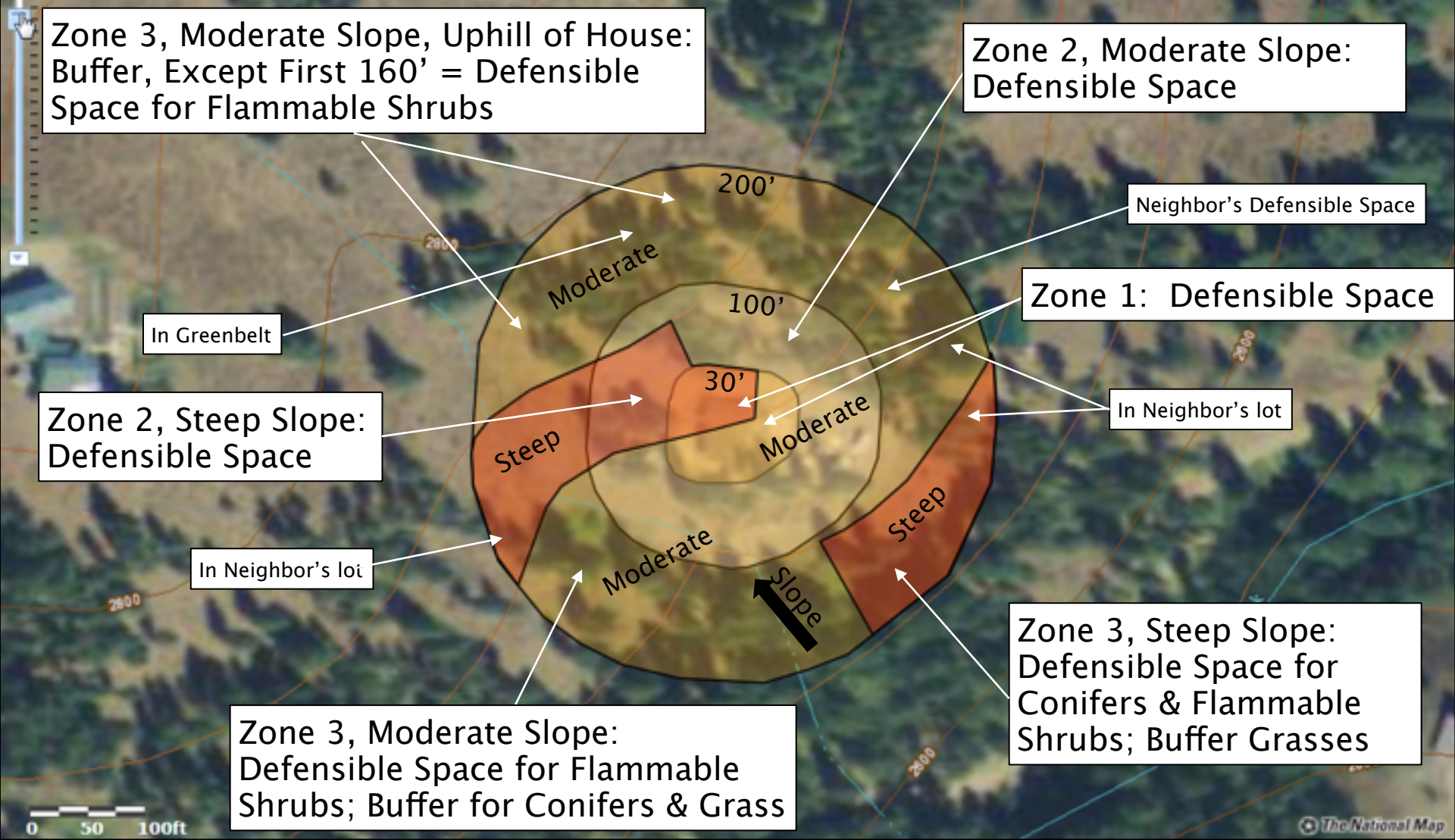
# Firewise Defensible Space Map for Pine Forest Lot 91C

Note: The illustrated boundaries between zones & slopes, as well as the areas where zones extend into other properties are approximate.



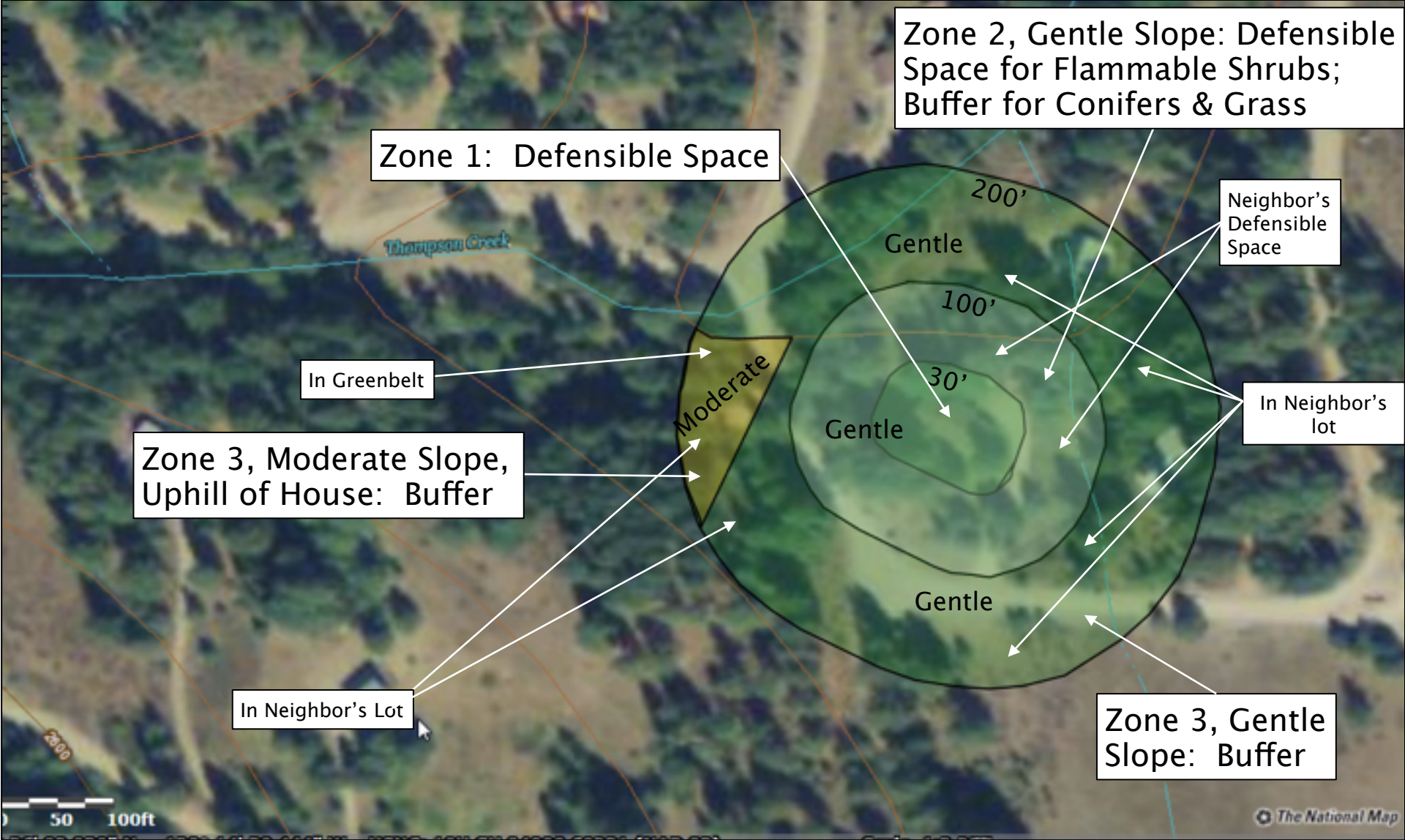
# Firewise Defensible Space Map for Pine Forest Lot 156

Note: The illustrated boundaries between zones & slopes, as well as the areas where zones extend into other properties are approximate.



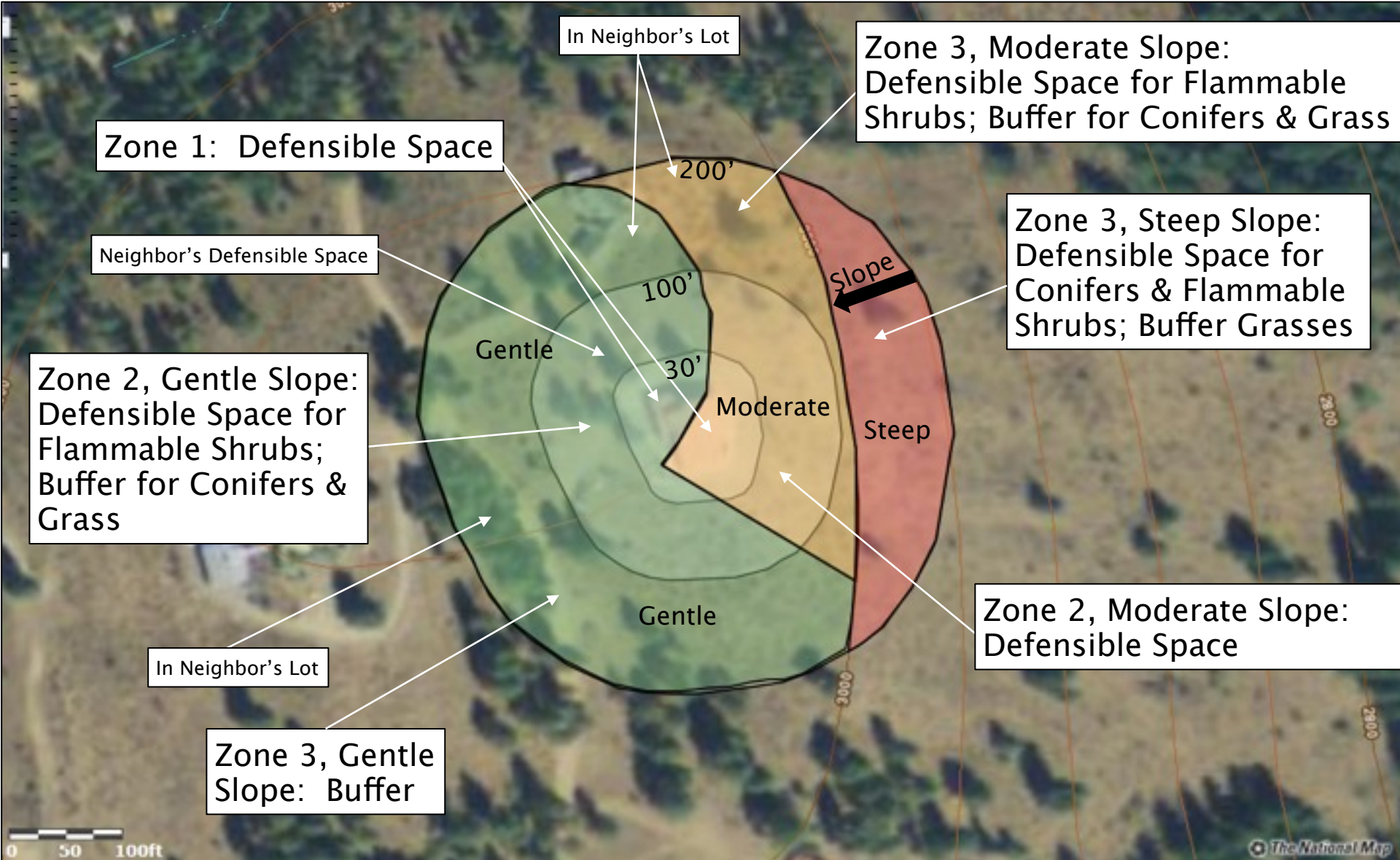
# Firewise Defensible Space Map for Pine Forest Lot 85C

Note: The illustrated boundaries between zones & slopes, as well as the areas where zones extend into other properties are approximate.



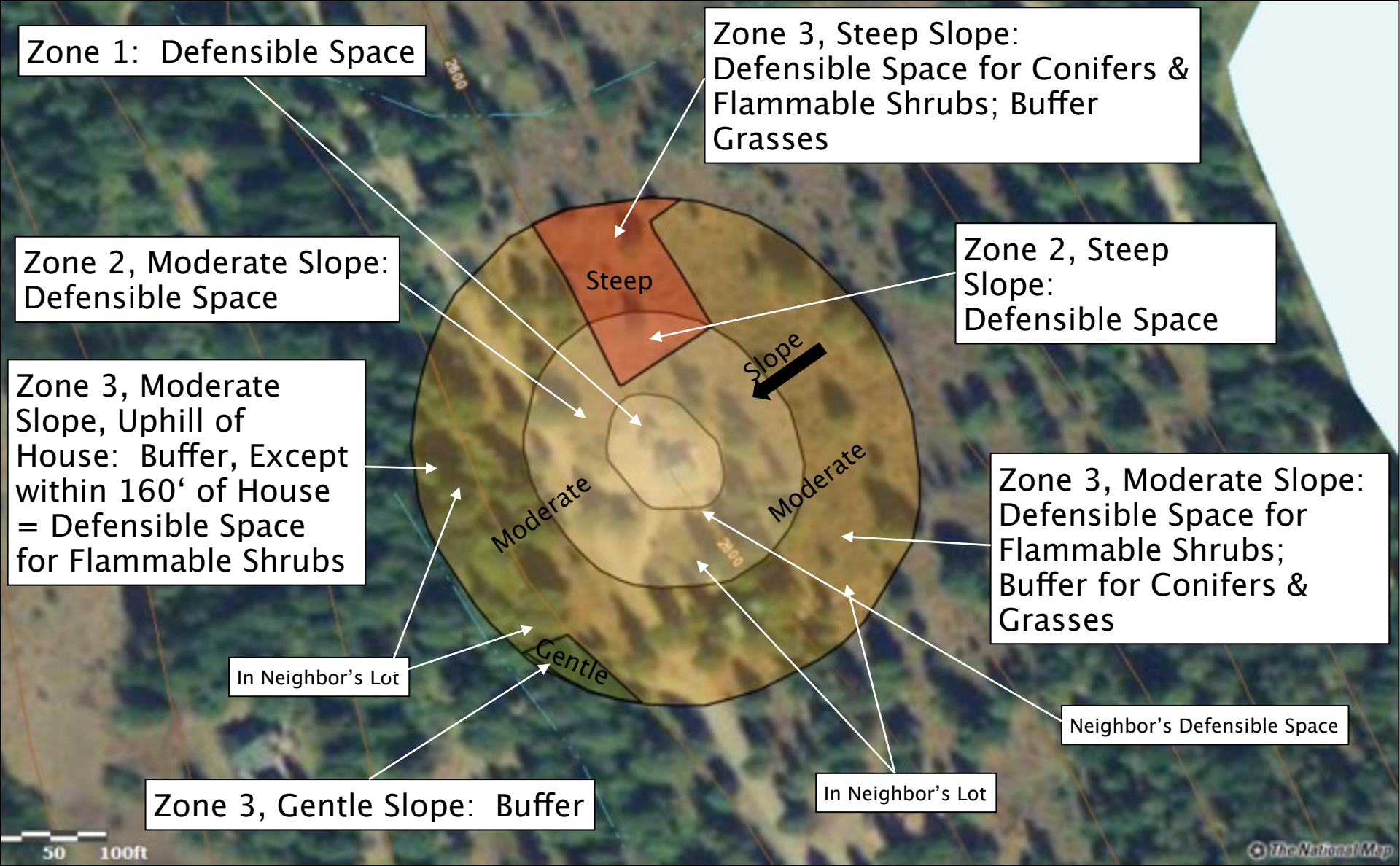
# Firewise Defensible Space Map for Pine Forest Lot 185

Note: The illustrated boundaries between zones & slopes, as well as the areas where zones extend into other properties are approximate.



# Firewise Defensible Space Map for Pine Forest Lot 99

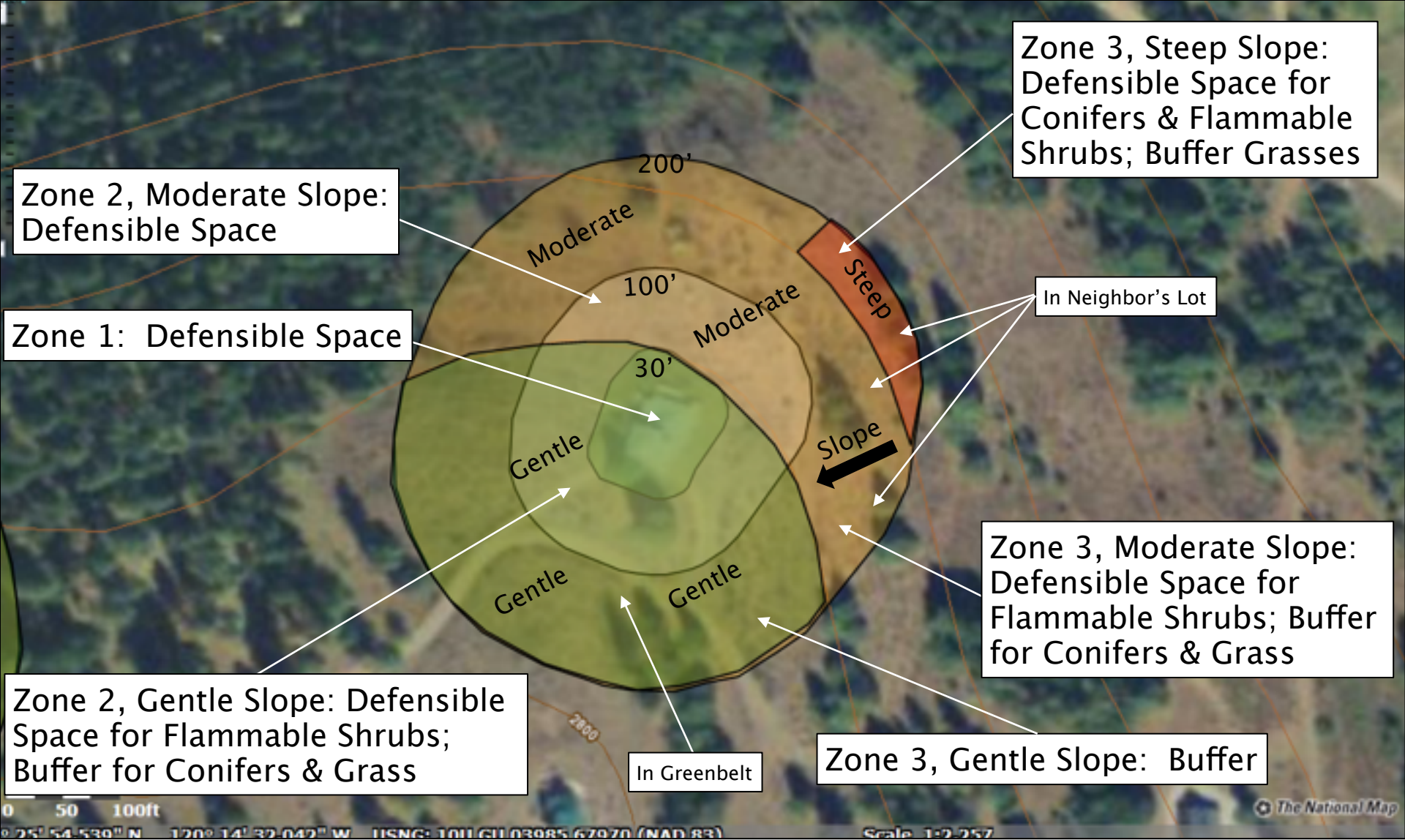
Note: The illustrated boundaries between zones & slopes, as well as the areas where zones extend into other properties are approximate.



# Firewise Defensible Space Map for Pine Forest Lot 12RC

Note: The illustrated boundaries between zones & slopes, as well as the areas where zones extend into other properties are approximate.





# Firewise Defensible Space Map for Pine Forest Lot 162C

Note: The illustrated boundaries between zones & slopes, as well as the areas where zones extend into other properties are approximate.